



# Connect the Coastside

## Recommended Projects by Community

Midcoast Community Council, February 24, 2021






# Agenda

---

- Background
- Recommended Projects by Community
- Next Steps





**Background**





# What is Connect the Coastside?



WALKING



BIKING



PUBLIC  
TRANSIT



DRIVING



LAND USE





# 2020 Outreach Efforts

Listening to  
the Midcoast  
Survey

Website  
Updates

Virtual  
Community  
Meetings

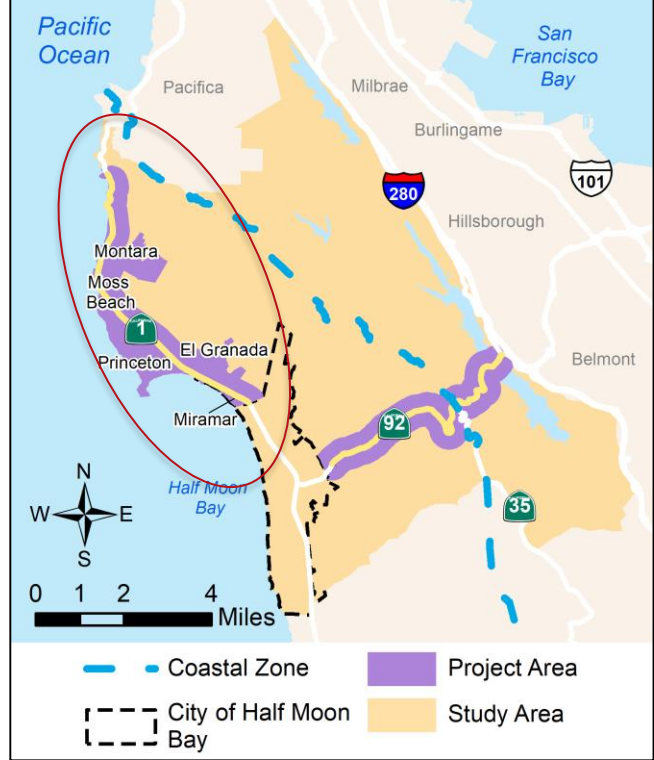
Youth Group  
Meetings

Spanish  
Language  
Outreach

Midcoast  
Community  
Council







Chapter 7.  
 Recommendations  
 Page 90

<https://planning.smcgov.org/connect-coastside>

A scenic view of Princeton Harbor, Oregon, featuring a sandy beach in the foreground, a calm harbor with several sailboats, and a forested hillside in the background under a clear blue sky. A large white circular overlay is positioned on the right side of the image, containing the text 'Recommendations by Community' with a horizontal line under the word 'Community'.

# Recommendations by Community



## Future Project Implementation Approach

Community engagement

Past plans and new data

Environmental assessment

Detailed design (ADA, green infrastructure)

Overcoming property limitations

Emergency response and evacuation

Operations & maintenance

Detailed cost estimates

# Overview

- Identify projects on the map
- Examples (shown once)
- Early actions denoted with “\*” and in blue based on Plan’s Table 34 (p.168)
  - Emphasis on connecting communities, safety, and timeliness
- Clarifying questions in chat





North of Montara

---

# North of Montara

**\*Turn and Acceleration Lanes at Highway 1 and Gray Whale Cove Parking Lot (R3)**



**\*Upper Gray Whale Cove Parking Lot Improvements w/ Pervious Concrete & Striping of Spaces (Pa1)**



**New and Improved Crossings of Highway 1 with High Visibility Crossing & Flashing Beacon (Pe1)**

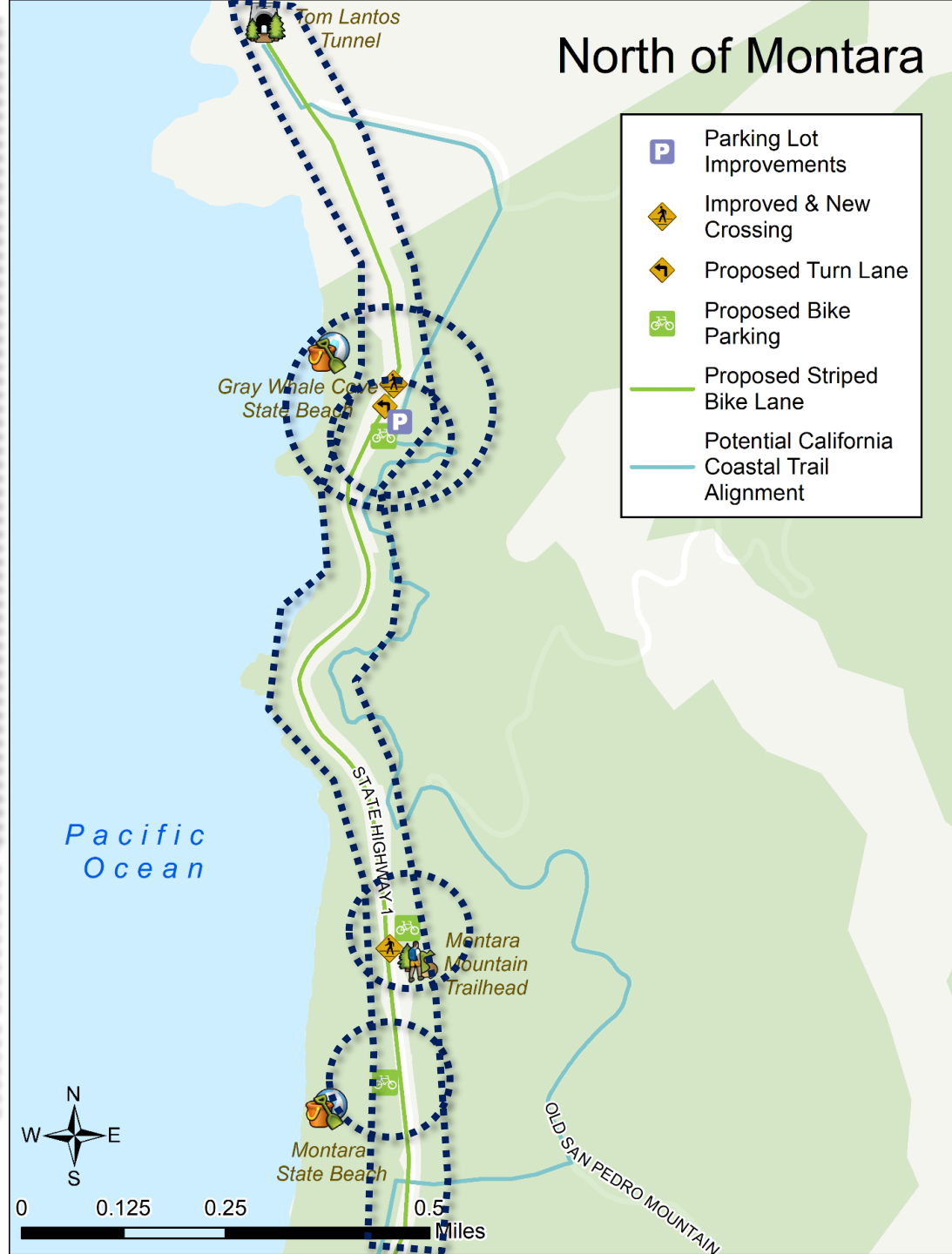


- **\*Gray Whale Cove**

**Highway 1 Class 2 Bike Lanes (B1)**



**\*Bicycle Parking (B5)**





**\*Turn and Acceleration Lanes at Highway 1 and Gray Whale Cove Parking Lot (R3)**



**\*Upper Gray Whale Cove Parking Lot Improvements w/ Pervious Concrete & Striping of Spaces (Pa1)**



**New and Improved Crossings of Highway 1 with High Visibility Crossing & Flashing Beacon (Pe1)**



- **\*Gray Whale Cove**

**Highway 1 Class 2 Bike Lanes (B1)**



**\*Bicycle Parking (B5)**



# North of Montara



- Parking Lot Improvements
- Improved & New Crossing
- Proposed Turn Lane
- Proposed Bike Parking
- Proposed Striped Bike Lane
- Potential California Coastal Trail Alignment

## Gray Whale Cove Turn and Acceleration Lanes (R3)

### Upper Gray Whale Cove Parking Lot Improvements (Pa1)





## New and Improved Crossings of Highways 1 and 92 (Pe1)

- Marked crossing with flashing beacon

## Highway 1 Class 2 Bike Lanes (B1)








## Bicycle Parking (B5)

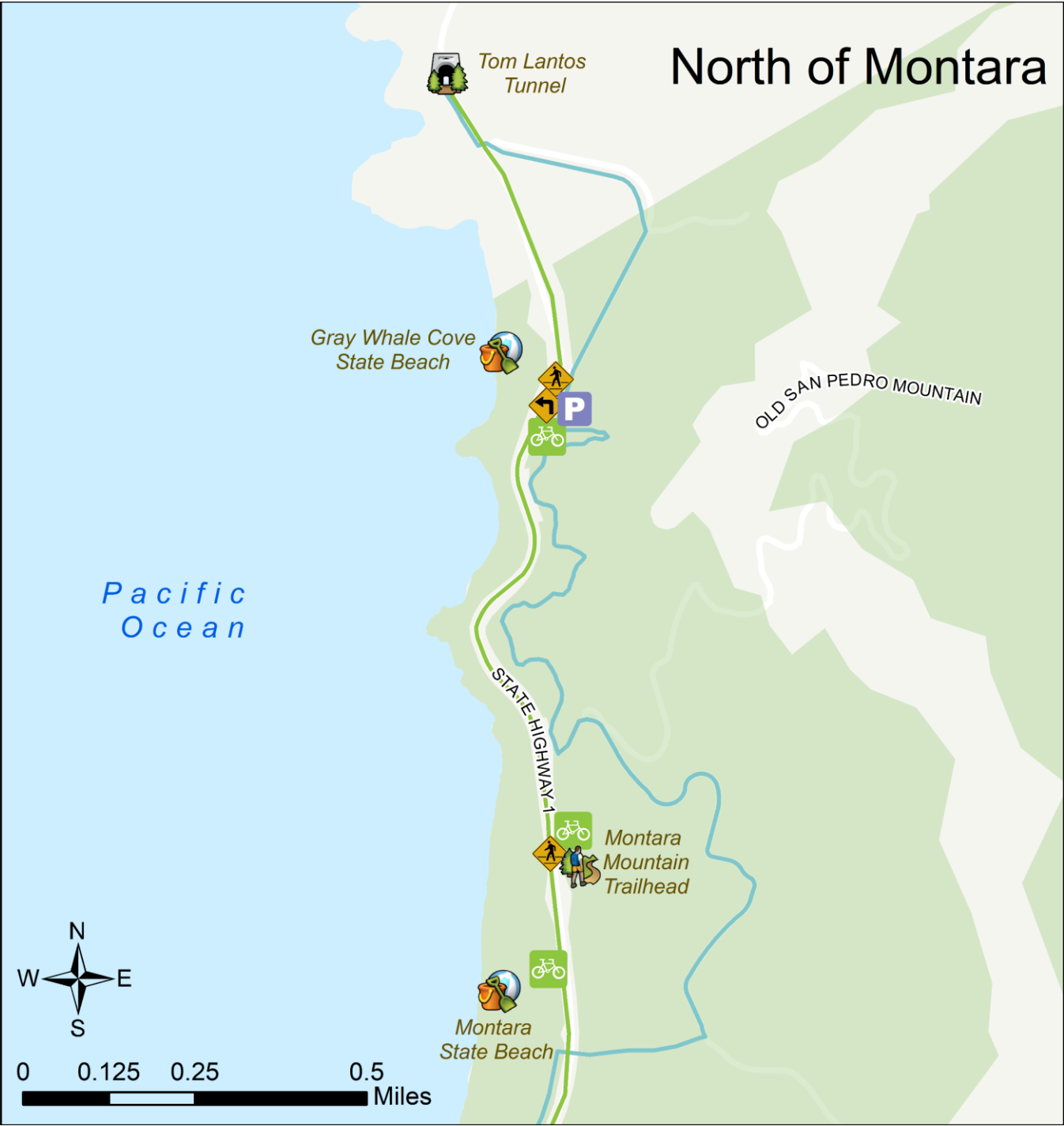
- Short-term bike parking at destinations





# North of Montara

-  Parking Lot Improvements
-  Improved & New Crossing
-  Proposed Turn Lane
-  Proposed Bike Parking
-  Proposed Striped Bike Lane
-  Recommended California Coastal Trail
-  Potential California Coastal Trail Alignment






Montara

---



**\*New and Improved Crossing of Highways 1, with priority for one location in Montara (Pe1)**



- 1<sup>st</sup> St
- 2<sup>nd</sup> St
- 7<sup>th</sup> St


**\*Highway 1 Side Street Stop Signs (R2)**





**Turn and Acceleration Lanes at Highway 1 and 8<sup>th</sup> St (R4)**



**Sidewalks on east side of Highway 1 from 7<sup>th</sup> to 9<sup>th</sup> Street in Montara (Pe4)**



**Highway 1 Shoulder Treatment (R1)**

- Valley gutter in "Fringe" 
- Curb and gutter in "Village" 





**\*New and Improved Crossing of Highways 1, with priority for one location in Montara (Pe1)**

- 1st St
- 2nd St
- 7th St



**\*Highway 1 Side Street Stop Signs (R2)**



**Turn and Acceleration Lanes at Highway 1 and 8th St (R4)**



**Sidewalks on east side of Highway 1 from 7th to 9th Street in Montara (Pe4)**



**Highway 1 Shoulder Treatment (R1)**

- Valley gutter in "Fringe"
- Curb and gutter in "Village"



## Highway 1 Shoulder Treatment (R1)

- Curb and gutter in "Village" and valley gutter in "Fringe" in designated areas of Highway 1





## Highway 1 Sidewalks in Montara (Pe4)

- Sidewalk on east side of Highway 1 from 7<sup>th</sup> to 9<sup>th</sup> St









### Montara Safe Routes to School (Pe6)

- Marked crossings 
- All-way stop at Le Conte/5th and on 5th at East Ave 
- Curb ramps
- Class 3 Shared Bike Route 
- Complete missing sidewalks 

### Main St. Traffic Calming and Bike/Ped Connectivity (R8)

- Curb extensions and marked crosswalks from 7th to 10th 
- Mini traffic circle at 7th 
- Ramps and sidewalks on both sides from 7th to 9th and east side from 9th to 11th 
- Class 3 Shared Bike Route 



Montara

Pacific Ocean

Montara State Beach

Farallone View Elementary





Post Office

Lighthouse









### Montara Safe Routes to School (Pe6)

- Marked crossings 
- All-way stop at Le Conte/5th and on 5th at East Ave 
- Curb ramps
- Class 3 Shared Bike Route 
- Complete missing sidewalks 

### Main St. Traffic Calming and Bike/Ped Connectivity (R8)

- Curb extensions and marked crosswalks from 7th to 10th 
- Mini traffic circle at 7th 
- Ramps and sidewalks on both sides from 7th to 9th and east side from 9th to 11th 
- Class 3 Shared Bike Route 



## Main St. Traffic Calming and Bike/Ped Connectivity (R8)









**\*Bicycle Parking (B5)**



**Highway 1 Class 2 Bike Lanes (B1)**



**Wayfinding (Pa2)**



**Highway 1 Multimodal Parallel Trail (Pe2)**

- Combination of Class 1 Bike/Ped Path and sidewalks/shared street bikeway on east side of Highway 1



**California Coastal Trail (Pe3)**



# Highway 1 Multimodal Parallel Trail (Pe2)

## Wayfinding (Pa2)





-  Proposed Bike Parking
-  Improved & New Crossing
-  Proposed Turn Lane
-  Intersection Improvements
-  Bus Stop Improvements
-  Existing Bus Stops
-  Proposed Wayfinding Signage
-  Proposed Stop Signs
-  Proposed Striped Bike Lane
-  Shared Street Bike Route
-  Separated Multimodal Trail
-  Proposed Sidewalk
-  Traffic Calming
-  Fringe Zone Shoulder Treatment
-  Village Zone Shoulder Treatment









UNITED STATES POST OFFICE  
Moss Beach, California 94038


Moss Beach


# Moss Beach

**Highway 1 Shoulder Treatment (R1)**

- Fringe 
- Village 


---

**Highway 1 Class 2 Bike Lanes (B1)** 


**\*Highway 1 Multimodal Parallel Trail (Pe2)** 

---


**California Coastal Trail (Pe3)**

- Combination of wayfinding, sidewalks, trails, and paths 

---

**\*Roundabout or signal at 16<sup>th</sup> (R5), California Ave (R6) & Cypress Ave (R7)** 

---

**Sidewalks on west side of Highway 1 from California Ave to Marine Blvd (Pe4)** 





### Highway 1 Shoulder Treatment (R1)

- Fringe

- Village



### Highway 1 Class 2 Bike Lanes (B1)



### \*Highway 1 Multimodal Parallel Trail (Pe2)




### California Coastal Trail (Pe3)

- Combination of wayfinding, sidewalks, trails, and paths



### \*Roundabout or signal at 16<sup>th</sup> (R5), California Ave (R6) & Cypress Ave (R7)



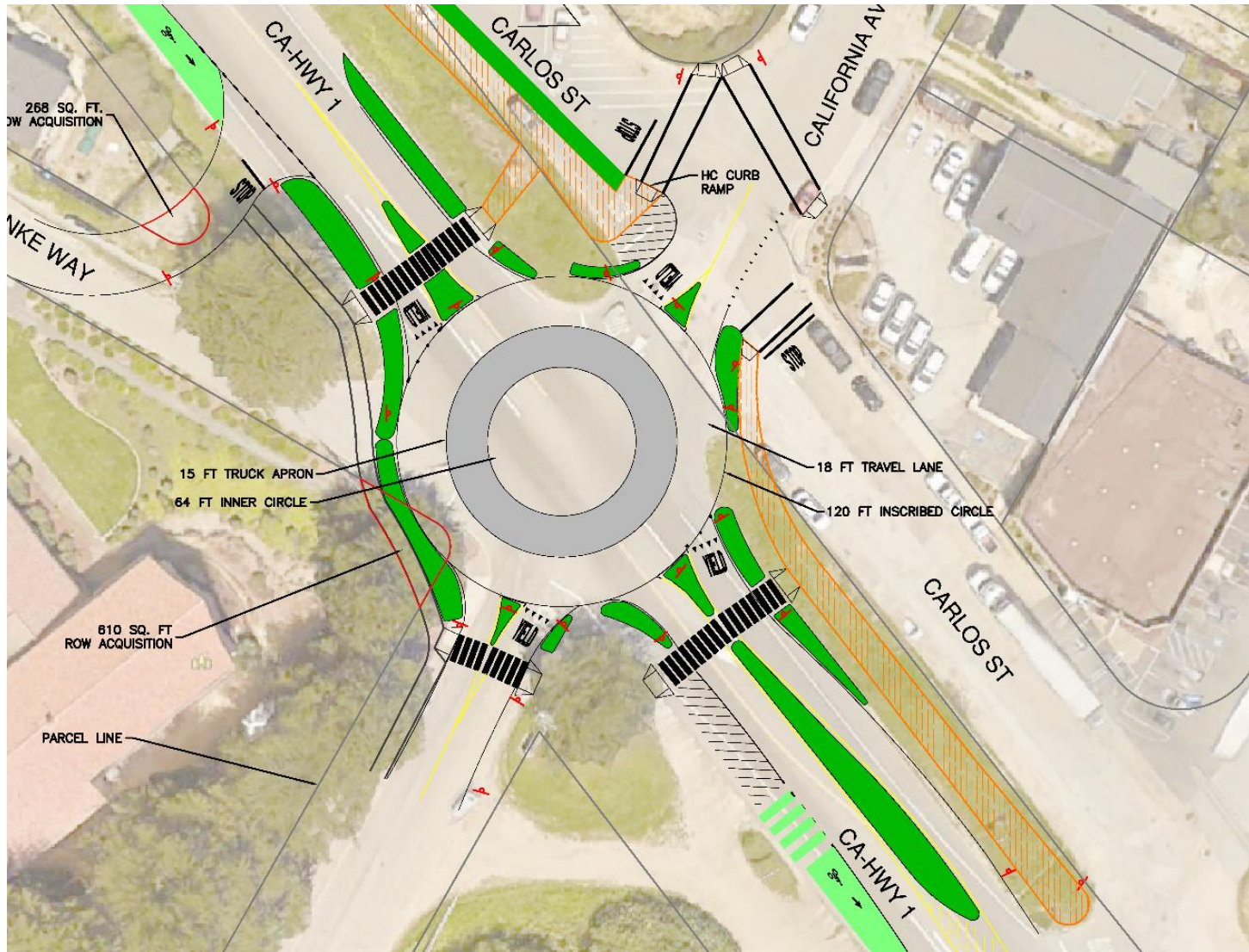
### Sidewalks on west side of Highway 1 from California Ave to Marine Blvd (Pe4)





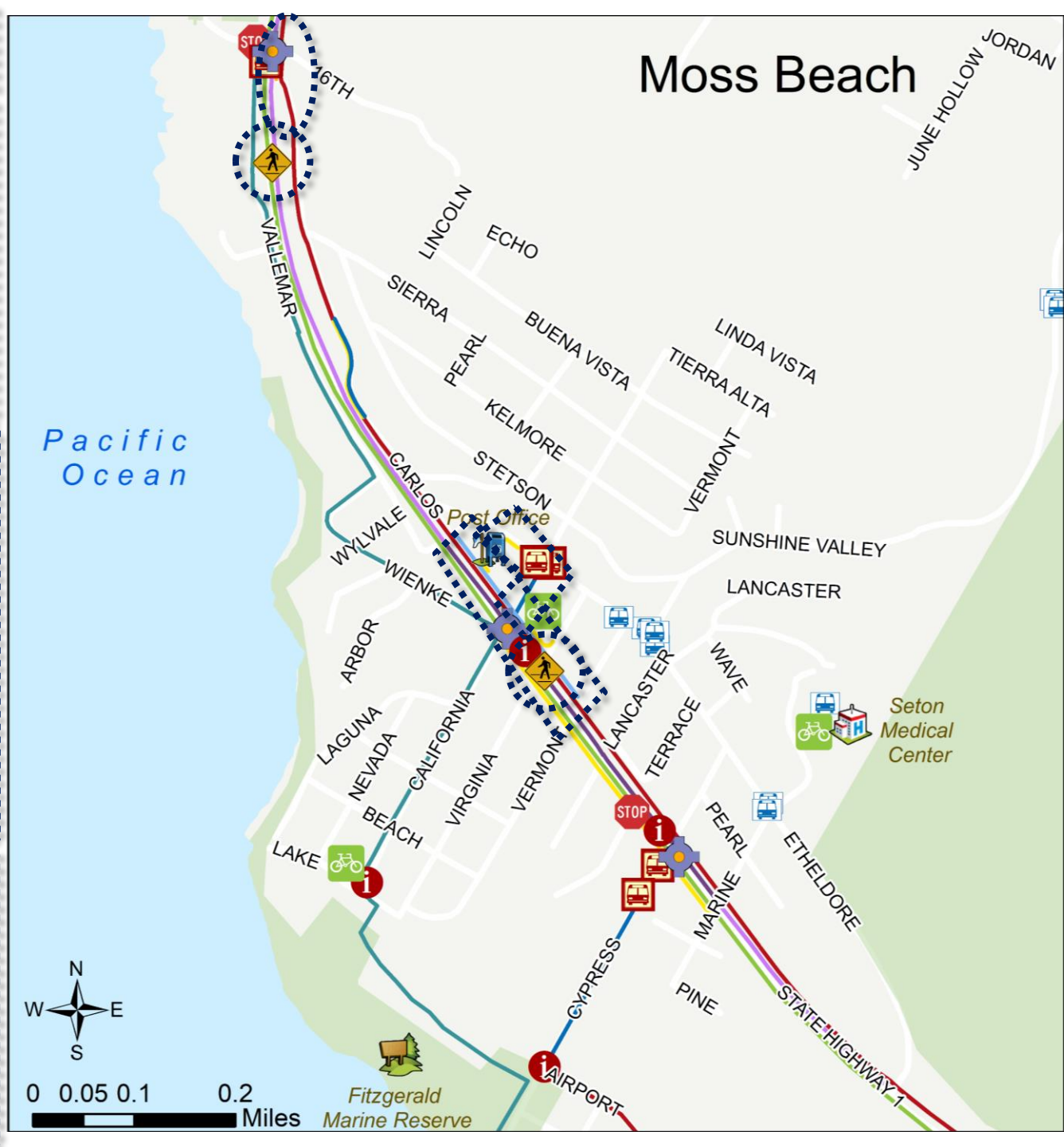
## R6, R7. Intersection Controls

- Roundabout or signal at California Ave & Cypress Ave



# Moss Beach

- \*Connect Carlos St directly to 16<sup>th</sup> St (R9)**
- \*New & Improved Crossings of Highway 1 with priority for one location in Moss Beach (Pe1)**
  - Overcrossing south of Carlos/Highway 1
  - Virginia Ave
- Carlos St Traffic Calming (R10)**
  - One-way SB from Etheldore St to California Ave
  - One-way NB from Vermont Ave to California Ave
  - Parallel and angled parking
  - Sidewalk where missing
- Central Moss Beach Bike/Ped Improvements (Pe5)**
  - Sidewalk where missing on Etheldore St & California Ave
  - Class 3 Shared Bikeway on California Ave





**\*Connect Carlos St directly to 16<sup>th</sup> St (R9)**

**\*New & Improved Crossings of Highway 1 with priority for one location in Moss Beach (Pe1)**



- Overcrossing south of Carlos/Highway 1
- Virginia Ave

**Carlos St Traffic Calming (R10)**

- One-way SB from Etheldore St to California Ave
- One-way NB from Vermont Ave to California Ave
- Parallel and angled parking
- Sidewalk where missing

**Central Moss Beach Bike/Ped Improvements (Pe5)**

- Sidewalk where missing on Etheldore St & California Ave
- Class 3 Shared Bikeway on California Ave



## R9. Carlos St Realignment to 16<sup>th</sup> St

- Connect Carlos Street directly to 16<sup>th</sup> Street







## Pe1. New & Improved Crossing of Highway 1

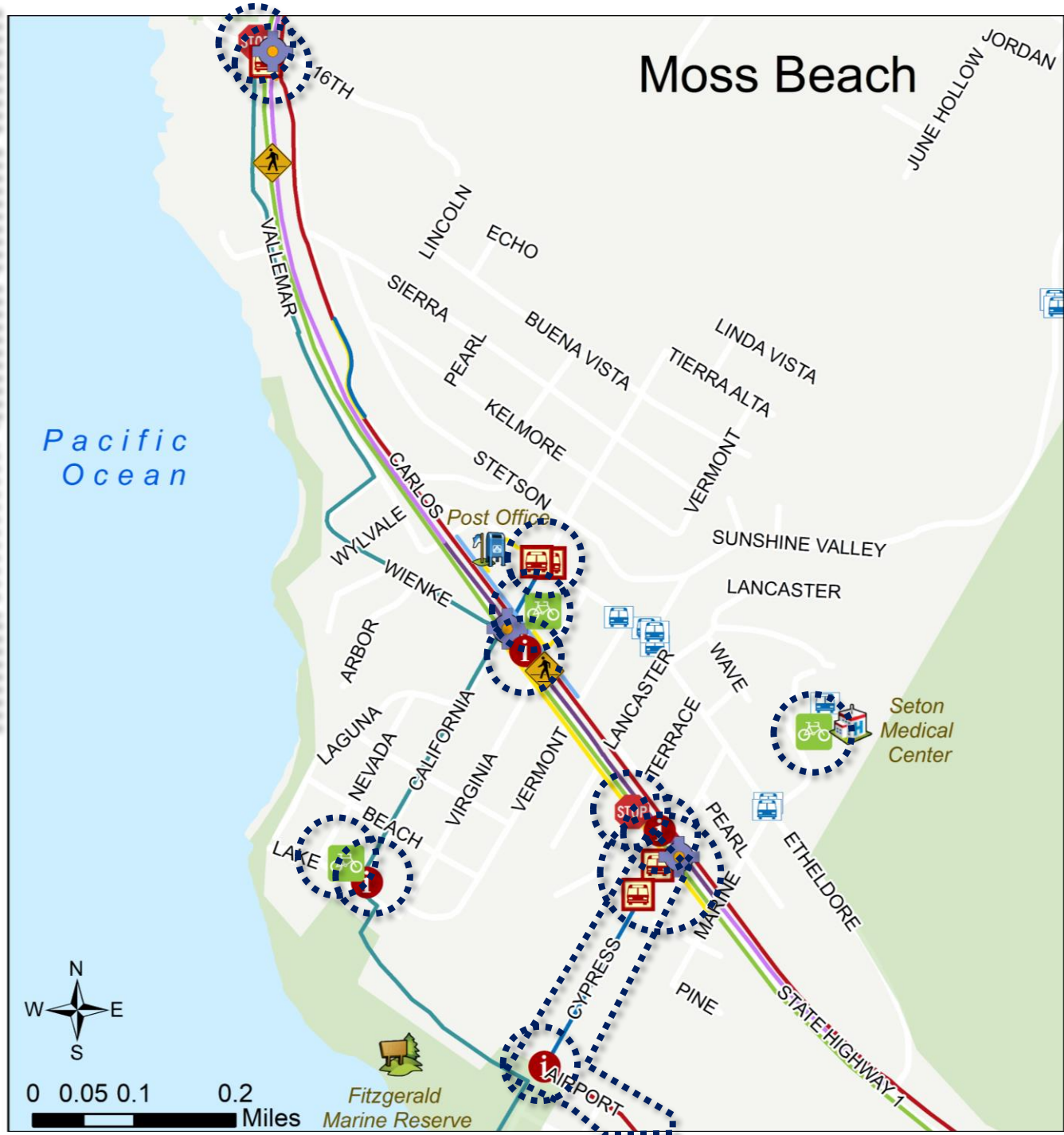
- Overcrossing





# Moss Beach

- Accessible Transit Stops with benches (T1)** 
- Pa2. Wayfinding (Pa2)** 
- \*Highway 1 Side Street Stop Signs (R2)** 
- \*Airport St, Cypress Ave, & Princeton Bikeways Study (B2)**  
- \*Bicycle Parking (B5)** 




# Moss Beach

JUNE HOLLOW JORDAN

Pacific Ocean

Seton Medical Center

Fitzgerald Marine Reserve



**Accessible Transit Stops with benches (T1)**

**Pa2. Wayfinding (Pa2)**

**\*Highway 1 Side Street Stop Signs (R2)**

**\*Airport St, Cypress Ave, & Princeton Bikeways Study (B2)**

**\*Bicycle Parking (B5)**















# T1. Transit Stop Improvements

- Accessible boarding platforms with benches



# Moss Beach

-  Proposed Bike Parking
-  Improved & New Highway Crossings
-  Proposed Intersection Control
-  Proposed Stop Signs
-  Proposed Wayfinding Signage
-  Bus Stop Improvements
-  Existing Bus Stops
-  Separated Multimodal Trail
-  Proposed Striped Bike Lane
-  Shared Street Bike Route
-  Proposed Sidewalks
-  Carlos St Improvements
-  Road Realignment
-  Fringe Zone Shoulder Treatment
-  Village Zone Shoulder Treatment
-  Recommended California Coastal Trail Alignment



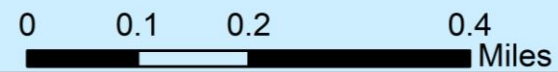
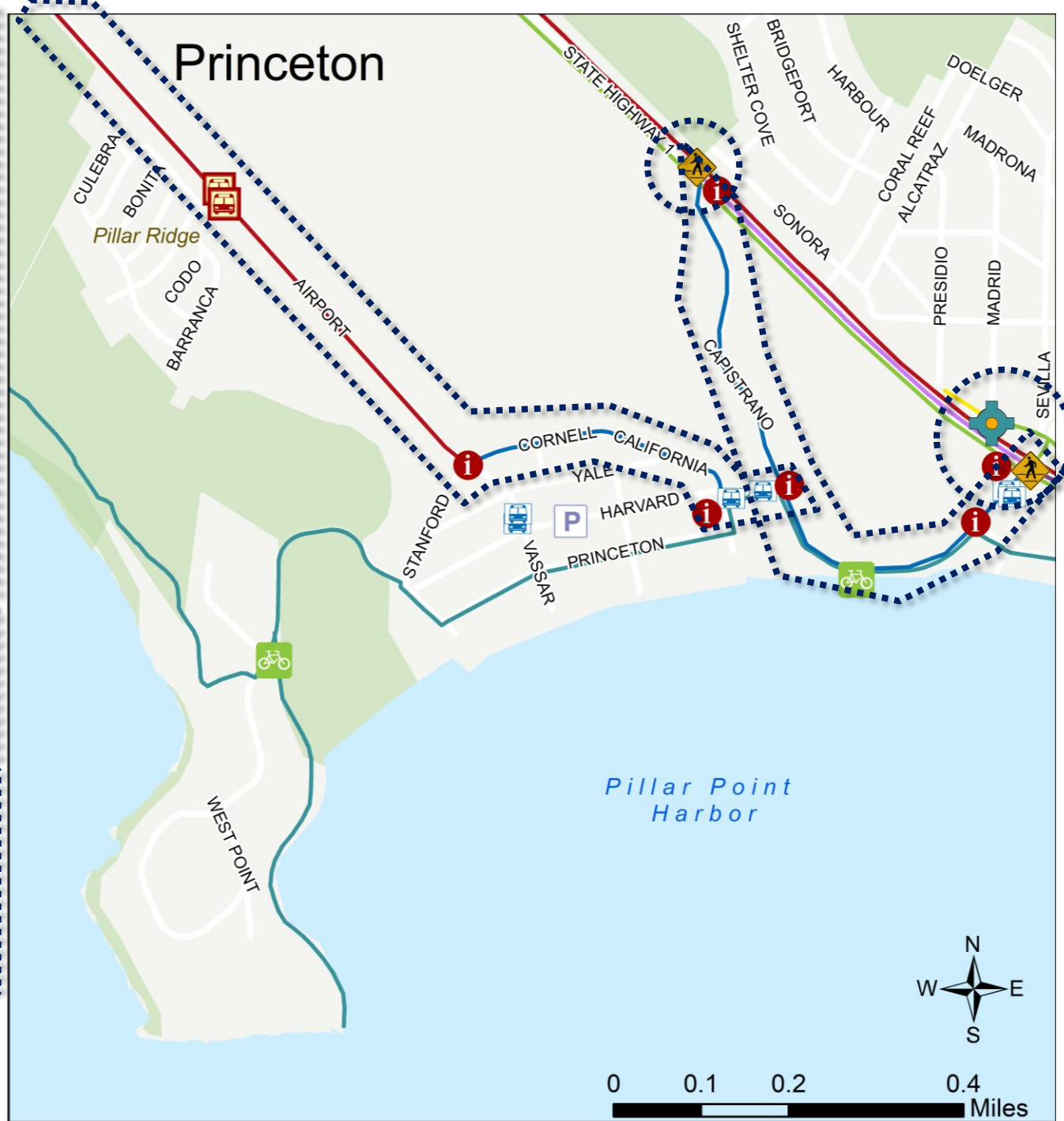




# Princeton

---

- \*New and Improved Crossing of Highway 1 (Pe1) with one priority location in Princeton**
- Capistrano Rd (N)
- Capistrano Road South Intersection Improvements (Pe8)**
- Capistrano Road Class 3 Shared Bike Route (B3)**
- \*Airport St, Cypress Ave, & Princeton Bikeways Study (B2)**
- \*Parking Study**





**\*New and Improved Crossing of Highway 1 (Pe1) with one priority location in Princeton**

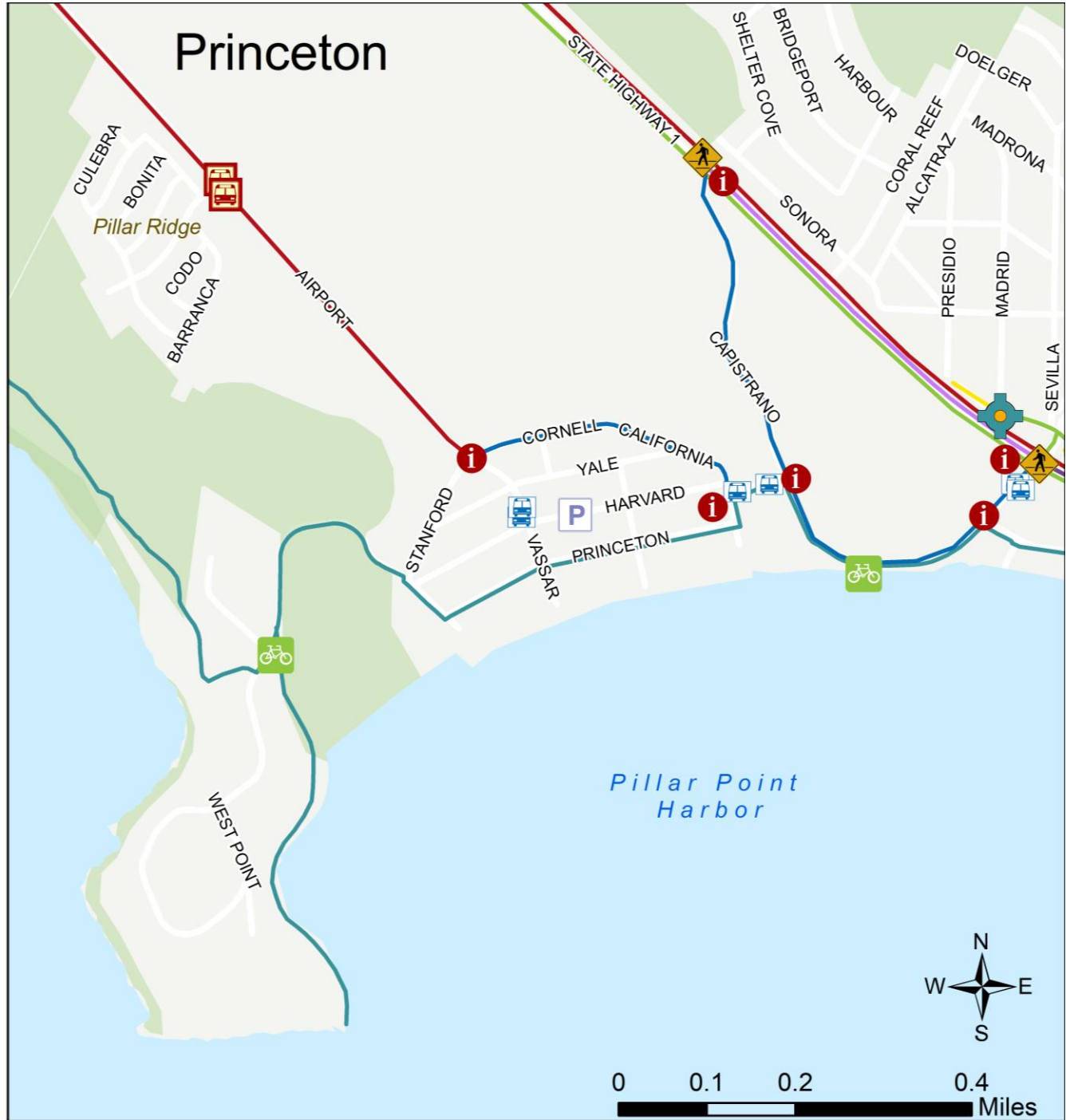
- Capistrano Rd (N)

**Capistrano Road South Intersection Improvements (Pe8)**

**Capistrano Road Class 3 Shared Bike Route (B3)**

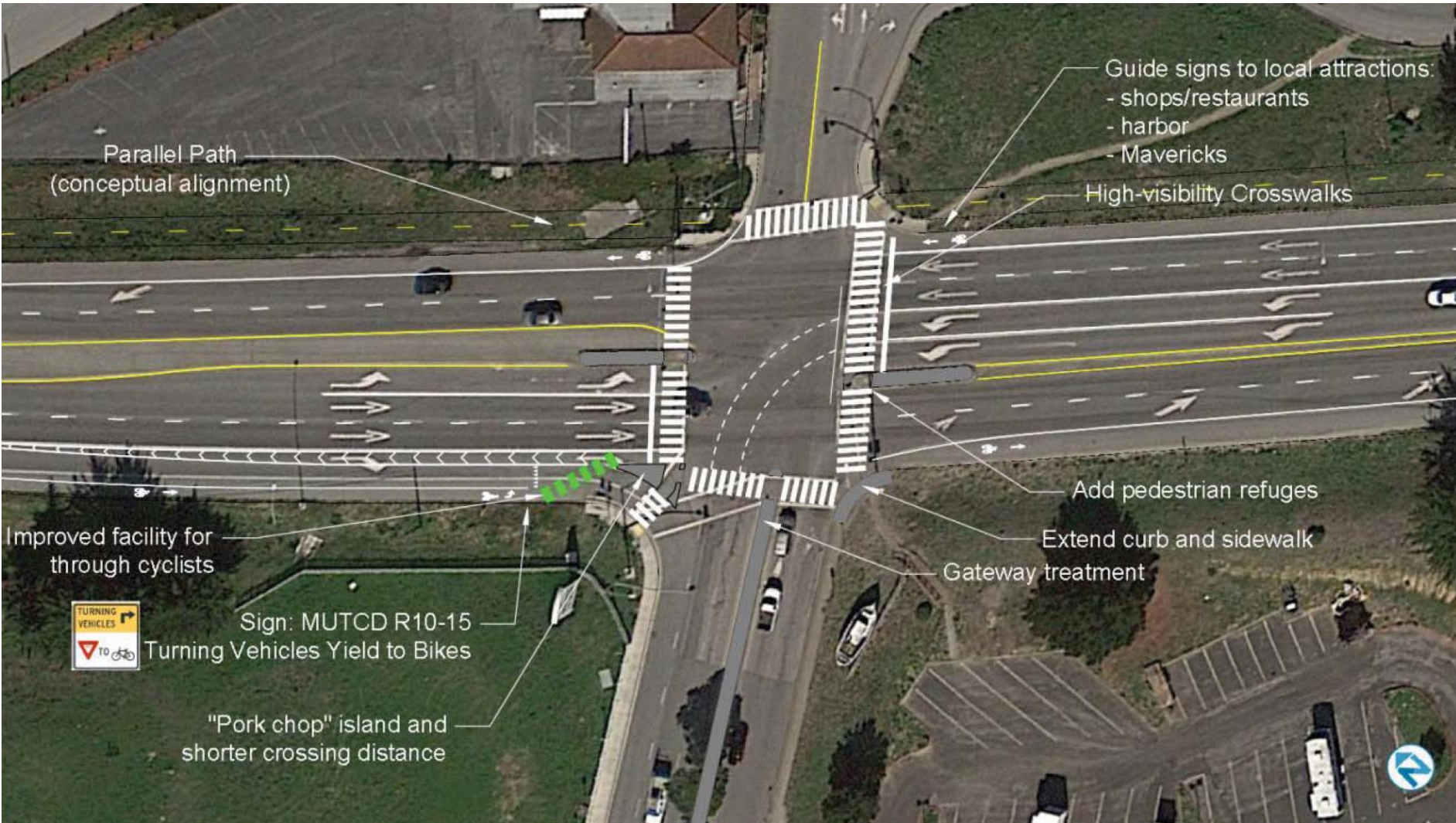
**\*Airport St, Cypress Ave, & Princeton Bikeways Study (B2)**

**\*Parking Study**



## Pe8. Capistrano Road South Intersection Improvements

- Improve existing signal with high visibility marked crossings, islands







**Highway 1  
Shoulder  
Treatment - Village  
and Fringe (R1)**

- Fringe
- Village

**\*Highway 1  
Multimodal Parallel  
Trail (Pe2)**

**Highway 1 Class 2  
Bike Lanes (B1)**















**\*Bicycle Parking  
(B5)**

**Wayfinding (Pa2)**

**California Coastal  
Trail (Pe3)**





-  Parking Study
-  Proposed Bike Parking
-  Improved & New Highway Crossings
-  Proposed Wayfinding Signage
-  Intersection Improvements
-  Bus Stop Improvements
-  Existing Bus Stops
-  Separated Multimodal Trail
-  Proposed Striped Bike Lane
-  Shared Street Bikeway
-  Proposed Sidewalk
-  Fringe Zone Shoulder Treatment
-  Village Zone Shoulder Treatment
-  Recommended California Coastal Trail











El Granada











# El Granada

- Highway 1 Shoulder Treatment – Village (R1)** 
- \*Highway 1 Multimodal Parallel Trail (Pe2)** 
- Highway 1 Class 2 Bike Lanes (B1)** 
- Pe3. Coastal Trail (Pe3)** 
- \*Bicycle Parking (B5)** 
- Transit Stop Improvements (T1)** 
- Wayfinding (Pa2)** 
- \*Parking Study** 



# El Granada

- Highway 1 Shoulder Treatment – Village (R1)** 
- \*Highway 1 Multimodal Parallel Trail (Pe2)** 
- Highway 1 Class 2 Bike Lanes (B1)** 
- Pe3. Coastal Trail (Pe3)** 
- \*Bicycle Parking (B5)** 
- Transit Stop Improvements (T1)** 
- Wayfinding (Pa2)** 
- \*Parking Study** 










# El Granada

## El Granada SRTS

(Pe7)





- Sidewalks 
- Class 3 Bikeways 
- High visibility marked crossings 
- ADA curb ramps 

## \*New and Improved Crossings of Highway 1 with one priority location in El Granada (Pe1)


- 2 locations b/w Sam's and Coronado St
  - Coronado St
- 



# El Granada SRTS (Pe7)

- Sidewalks 
- Class 3 Bikeways 
- High visibility marked crossings 
- ADA curb ramps 










## \*New and Improved Crossings of Highway 1 with one priority location in El Granada (Pe1)

- 2 locations b/w Sam's and Coronado St
  - Coronado St
- 





# El Granada

-  Parking Study
-  Proposed Bike Parking
-  Improved & New Highway Crossings
-  Proposed Wayfinding Signage
-  Intersection Improvements
-  Bus Stop Improvements
-  Existing Bus Stops
-  Proposed Striped Bike Lane
-  Shared Street Bike Route
-  Proposed Separated Multimodal Trail
-  Proposed Sidewalk
-  Village Zone Shoulder Treatment
-  Recommended California Coastal Trail





Miramar

---



**Highway 1 Shoulder Treatment – Village (R1)** 

**Highway 1 Class 2 Bike Lanes (B1)** 

**\*Highway 1 Multimodal Parallel Trail [ongoing] (Pe2)** 

**\*Highway 1 Side Street Stop Signs (R2)** 

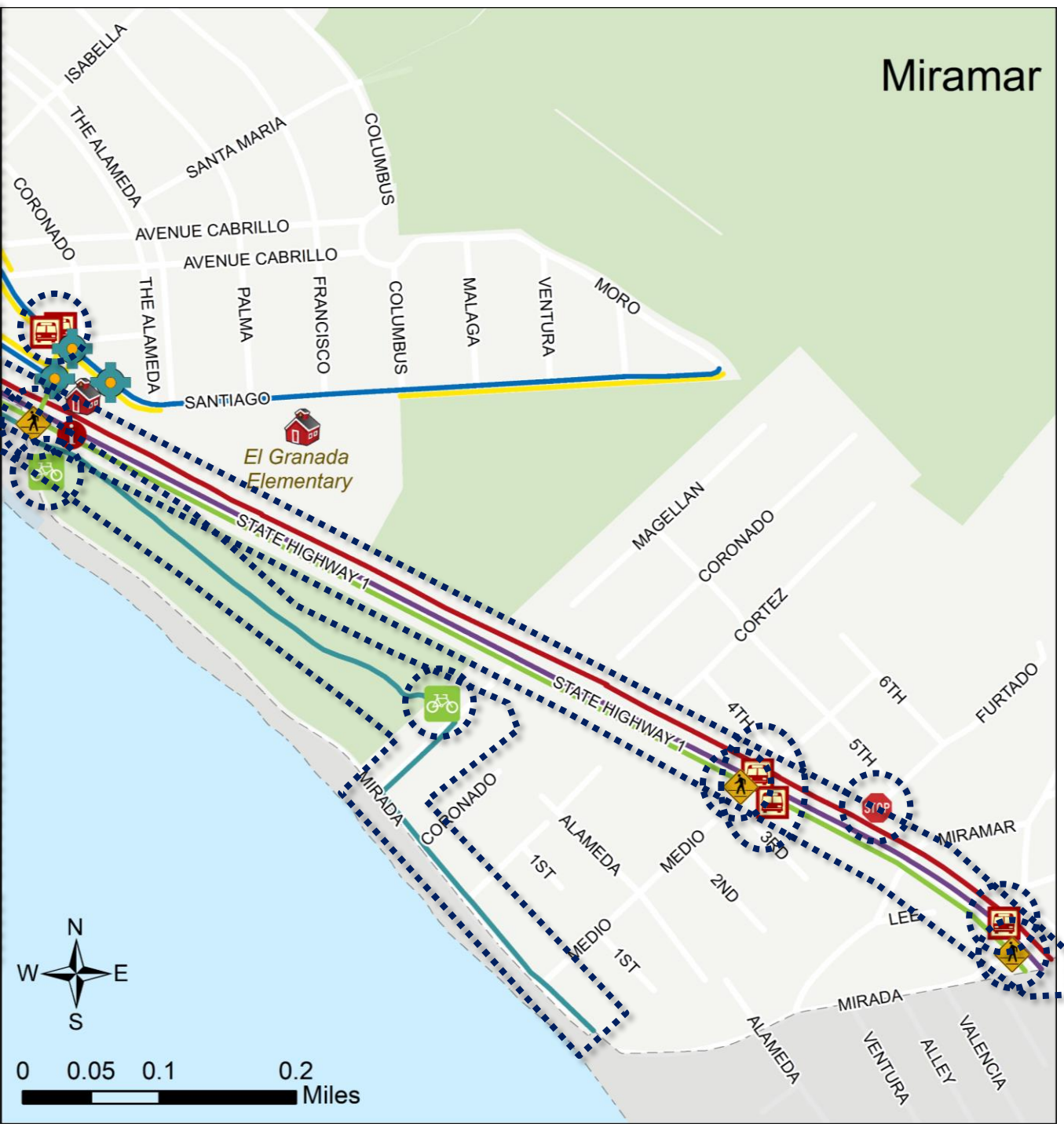
**\*New Crossings of Highway 1 with one priority location in Miramar (Pe1)** 

- Medio Ave
- Mirada Rd

**Coastal Trail (Pe3)** 

**\*Bicycle Parking (B5)** 

**Transit Stop Improvements (T1)** 



**Highway 1 Shoulder Treatment – Village (R1)**



**Highway 1 Class 2 Bike Lanes (B1)**



**\*Highway 1 Multimodal Parallel Trail [ongoing] (Pe2)**



**\*Highway 1 Side Street Stop Signs (R2)**



**\*New Crossings of Highway 1 with one priority location in Miramar (Pe1)**

- Medio Ave
- Mirada Rd




**Coastal Trail (Pe3)**



**\*Bicycle Parking (B5)**







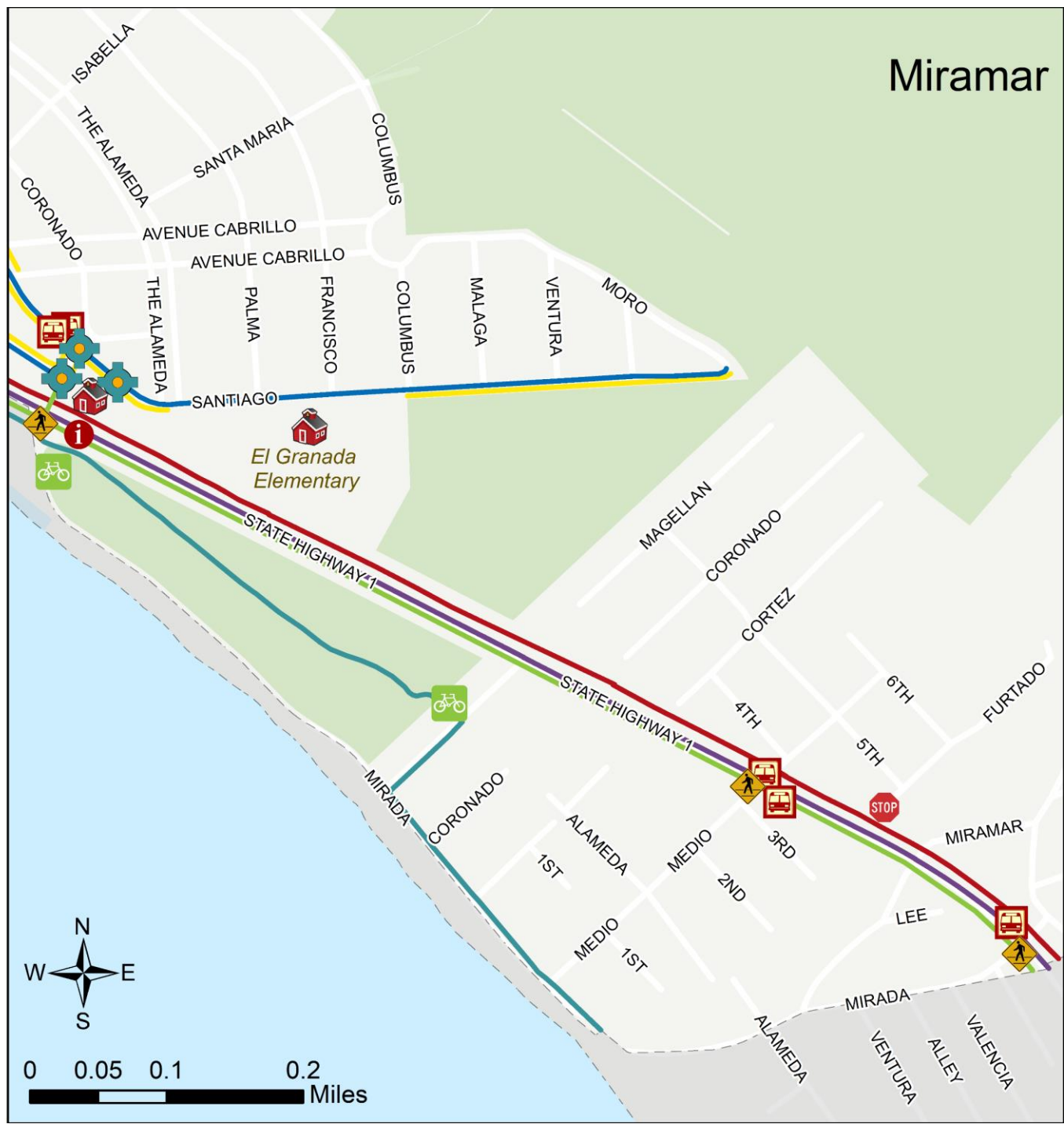
**Transit Stop Improvements (T1)**





# Miramar

-  Proposed Bike Parking
-  Improved & New Highway Crossings
-  Intersection Improvements
-  Proposed Stop Signs
-  Proposed Wayfinding Signage
-  Bus Stop Improvements
-  Proposed Striped Bike Lane
-  Shared Street Bike Route
-  Separated Multimodal Trail
-  Proposed Sidewalk
-  Village Zone Shoulder Treatment
-  Recommended California Coastal Trail



# Ongoing Efforts

- Local Hazard Mitigation Plan
  - Vegetation Management
  - Coastal Erosion
- Safety Element
  - Evacuation Routes
  - Coastal Erosion



# February through July 2021



Update Plan +  
Environmental Documents  
(Mar - May 2021)



Publish Final Draft +  
Environmental Doc (May  
2021)



MCC and Half Moon Bay  
Meetings (May 2021)



Planning Commission and  
Board Meetings (Jun – Jul  
2021)



Thank You!

For questions or comments please contact:

Katie Faulkner  
[kfaulkner@smcgov.org](mailto:kfaulkner@smcgov.org)

Chanda Singh  
[csingh@smcgov.org](mailto:csingh@smcgov.org)

To read the full plan and view additional resources,  
please visit:

<https://planning.smcgov.org/connect-coastside>